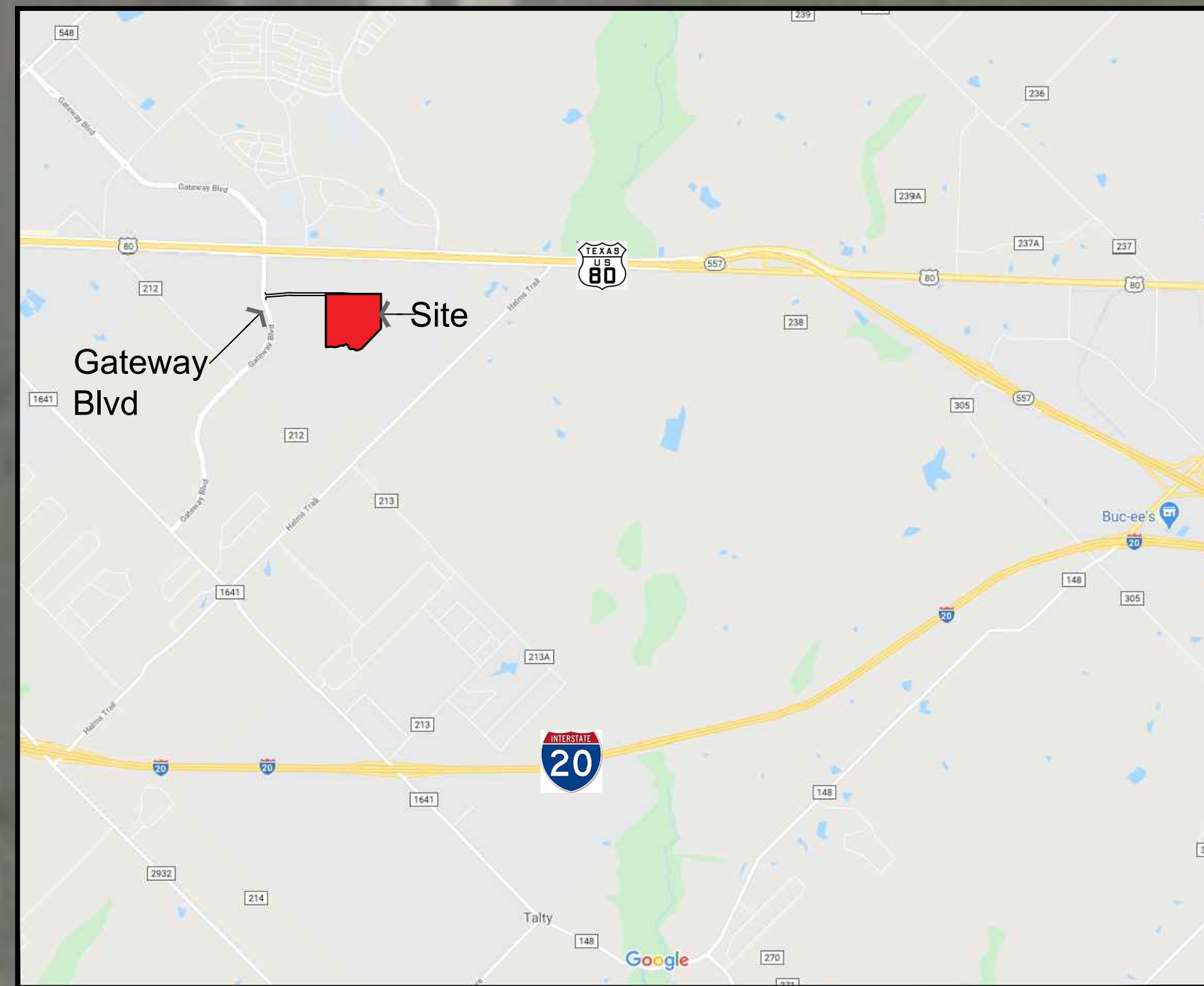
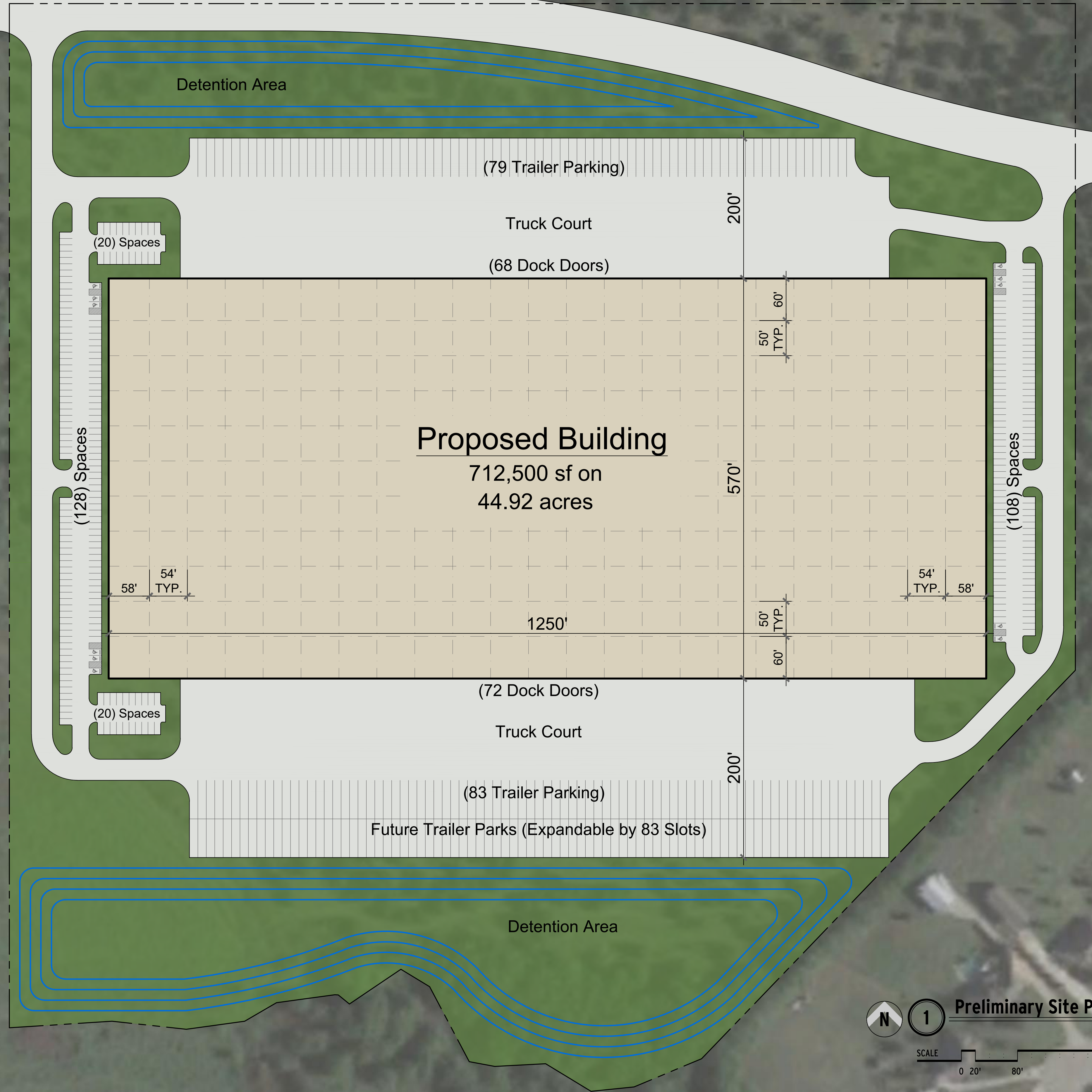


To U.S. Hwy  
(app. 1/4 mile)


GATEWAY BLVD



Vicinity Map



**1 Preliminary Site Plan**  
SCALE 0 20' 80' 200 FEET



**PRELIMINARY**  
NOT FOR REGULATORY APPROVAL,  
PERMITTING, OR CONSTRUCTION.  
THIS PRELIMINARY DOCUMENT  
IS RELEASED UNDER THE AUTHORITY OF  
JAMES R. GILLILAND  
TEXAS REGISTRATION NO. 8962  
ON DATE INDICATED BELOW.

# Project Blue Jay

Forney, TX | RGA PROJECT 20019 | 7/29/2020